

COPYRIGHT NOTICE

This geotechnical log and its associated data (the Document) is licensed by the Queensland Department of Transport and Main Roads under the [Creative Commons Attribution 4.0 Licence](#) (CC BY 4.0). When reusing the Document, in whole or in part, please attribute the Department as follows: "*(c) State of Queensland (Department of Transport and Main Roads) 2020, licensed under the CC BY 4.0 Licence*". This licence does not apply to the Queensland Government logo or trademarks.

LIMITATION OF LIABILITY

The CC BY 4.0 Licence contains a comprehensive Disclaimer of Warranties and Limitation of Liability. In addition, please note that this Document was prepared for Departmental use only. Reuse of the Document by anyone for any other purpose could result in error and/or loss. You should obtain professional advice before making decisions based on the contents of the Document.

When reproducing any part of this Document, you must also reproduce this limitation of liability notice in addition to the italicised attribution statement above.

Retrieved from the Queensland Geotechnical Database <http://qgd.org.au/>



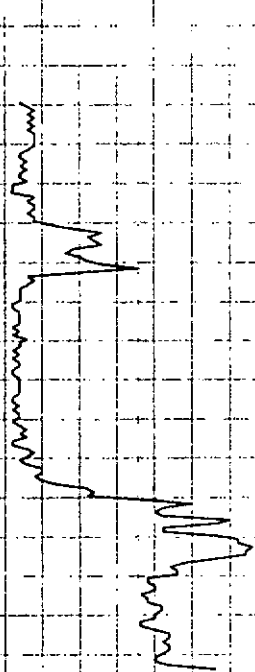
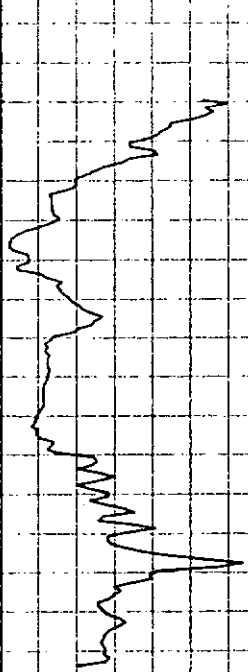
PROJECT GATEWAY ARTERIAL


LOCATION E42807.570,N40040.042

JOB No. C13A/7270/1

SOUNDING No. CP30AR
REF. No. SE 958
DATUM AHD
SURFACE RL 3.56 m
DATE 12/12/89

PROJECT No. 2-407

CONE RESISTANCE q_c (MPa)											DEPTH (R.L.) (m)	STRATA DESCRIPTION	FRICTION RATIO F_R (%)					
0	1	2	3	4	5	6	7	8	9	10	0.0		0	2	4	6	8	10
											(3.56)	Start						
											3.0 (0.56)							
											7.5 (-3.94)	Hard Clay						
											10.23 (-6.67)	Refusal						



National Association of Testing
Authorities, Australia

This laboratory is registered by the
National Association of Testing Authorities,
Australia. The tests reported herein have
been performed in accordance with its
terms of registration. This report may
not be reproduced except in full.